

4-683.

OCT 7-1911

MINERAL SURVEY No. 2891 A & B.

NOV 6-1911

LOT No. ....

Arizona Land District.

FIELD NOTES

OF THE SURVEY OF THE MINING CLAIM OF

Lincoln Consolidated Mining Company,

KNOWN AS THE

KENTUCKY NO. 1, KENTUCKY NO. 2, BLUE BIRD Lodes and KENTUCKY Mill-site.

Papago Mining District,

Pima County, Arizona.

Sections 26, 27, 35, Township 17 South, Range 10 East,

Surveyed under instructions dated February 11, 1911.

by Paul E. Fernald,  
U. S. Mineral Surveyor.

Claim located (See location notices), 19

Survey commenced March 22, 1911.

Survey completed March 28, 1911.

6-822

~~Dates of amended locations: - KENTUCKY NO. 1, KENTUCKY NO. 2, and  
BLUE BIRD Lodes, July 1, 1910.~~

~~Date of location, KENTUCKY Mill-site, July 1, 1910.~~

Address:

Chas. E. Gill, Redlands, California.

Vice President - Lincoln Consolidated Mining Company.

## SURVEY NO. 2891 A &amp; B.

feet.	<u>KENTUCKY NO. 1</u>
	Beginning at Cor.No.1, Identical with Cor.No.1, Kentucky No.2 Lode, this survey, " " Cor.No.4, Lone Star Lode, unsurveyed, " " Cor.No.4, Mocking Bird No.1 Lode, unsurveyed. Not set, as it falls directly in bed of E. & W. gulch and could not be permanent. Whence: W.C. to true Cor.No.1, bears S. 16° 49' E, 20.00 ft. on S. bank of gulch, - - a pine post 4½ ft. long, 4 in. sq., set 1½ ft. in ground with mound of stones, Scribed: - W.C. 20. ---> (toward true Cor.No.1) 2891 A, 1-Kentucky-1. 2891 A, 1-Kentucky-2. 4-Lone Star. 4-Mkng. Bd.-1. the S.E. Cor. Sec. 27, T 17 S, R 10 E, G. & S.R. M., bears S 26° 12' W, 561.00 ft. the S ¼ Cor. Sec. 26, T 17 S, R 10 E, G. & S.R. M., bears S 78° 52' E, 2452.97 ft. the E. ¼ Cor. Sec. 27, T 17 S, R 10 E. G. & S.R. M., bears N 4° 14' W, 2143.53 ft. Cor.No.1, Lone Star Lode, unsurveyed, bears S 73° 11' W, 600.00 ft.
716.74	thence N 16° 49' W Intersects W. boundary Sec. 26, T 17 S, R 10 E, G. & S.R.M., N 1° 56½' E 1190.14 ft. from S.W. Cor., and S 1° 56½' W, 1452.41 ft. from W. ¼ Cor.
862.00	Small gulch, running E.
1500.00	To Cor.No.2, Identical with Cor.No.3, Lone Star Lode, unsurveyed. A pine post, 4½ ft. long, 4 in. sq., set 1½ ft. in ground with mound of stones, Scribed 2891-A, 2-Kentucky-1, 3-Lone Star.
266.01	thence N 73° 11' E Intersects W. boundary Sec. 26; T 17 S; R 10 E; G & S.R.M.; N 1° 56½' E 2017.34 ft. from S.W. Cor. and S 1° 56½' W, 625.21 ft. from W. ¼ Cor.
300.00	N. End Center, monument of stone 3 ft. high.
500.00	Middle big wash, 160 ft. wide, running N.W.
600.00	To Cor.No.3, on E. bank of Wash. A pine post, 4½ ft. long, 4 in. sq., set 1½ ft. in ground with mound of stones, Scribed 2891-A, 3-Kentucky-1. Whence: - a Mesquite tree, scribed B.x T., bears N 44° 48' E., 40.23 ft. Whence: Cor.No.3, Daisy Lode, Survey No. 2890, bears S 89° 9' E, 1890.88 ft.
100.00	E. bank big wash.
880.00	W. bank big wash.
1329.00	Middle of gulch from W, 40 ft. wide.
1500.00	To Cor.No.4, Identical with Cor.No.4, Kentucky No.2 Lode, this survey. A pine post, 4½ ft. long, 4 in. sq., set 1½ ft. in ground, with mound of stones, Scribed: 2891-A, 4-Kentucky-1. 2891-A, 4-Kentucky-2.
300.00	thence S 73° 11' W
600.00	S. end center, monument of stone 3 ft. high. To Cor.No.1, the place of beginning.

(2).

SURVEY NO. 2891 A & B. continued.

KENTUCKY NO. 2

Beginning at Cor.No.1, not set,  
Identical with Cor.No.1, Kentucky No.1 Lode, this survey,  
previously described, whence W.C., previously described,  
bears S 16° 49' E, 20.00 ft.  
the S.E. Cor. of Sec. 27, T 17 S, R 10 E, G & S.R.M.,  
bears S 26° 12' W, 561.00 ft.

20.00 W.C. to Cor.No.1, identical with W.C. to Cor.No.1, Kentuc-  
ky No.1 Lode, this survey, previously described.  
521.25 Intersects S. boundary Sec. 26, T 17 S, R 10 E, G. & S.R.M.; N 89°  
22' E, 398.51 ft. from S.W. Cor. & S 89° 22' W, 2256.21 ft. from S  $\frac{1}{4}$   
1074.00 Small gulch, running E. Cor.  
1500.00 To Cor.No.2, on N. bank small gulch running N.E.  
Identical with Cor.No.1, Blue Bird Lode, this survey,  
" " Cor.No.3, Mocking Bird No.1 Lode, un-  
surveyed.  
Identical with Cor.No.4, Mocking Bird No.2 Lode, un-  
surveyed.  
A pine post, 4  $\frac{1}{2}$  ft. long, 4 in. sq., set 1  $\frac{1}{2}$  ft. in ground,  
with mound of stones, Scribed 2891-A, 2-Kentucky-2.  
2891-A, 1 Blue Bird,  
3-Mkng. Bd. I.  
4-Mkng. Bd. -2.

thence S 16° 49' E  
300.00 S. End Center, monument of stone 3 ft. high.  
600.00 To Cor.No.3, in big wash, but permanently established.  
Identical with Cor.No.4, Blue Bird Lode, this survey.  
A pine post, 8 ft. long, 4 in. sq., set 2 ft. in ground,  
with large mound of stones,  
Scribed 2891-A, 3-Kentucky-2.  
2891-A, 4 Blue Bird.

thence N 73° 11' E  
448. Intersects E. bank large wash  
703. " 418.10 point, whence Cor.No.2, Kentucky Mill Site, bears N 73°  
804.62 Intersects the S. boundary Sec. 26; T 17° S; R 10, E; G & S.R.M.; N 89° 22' E  
1023.26 ft. from S.W. Cor. & S 89° 22' W, 1631.46 ft. from S  $\frac{1}{4}$  Cor.  
1012. Intersects W. bank large wash. 1168.10 Point, whence Cor.No.1, Kentucky Mill-Site, bears N 73°  
1500.00 To Cor.No.4,  
Identical with Cor.No.4, Kentucky No.1 Lode, this sur-  
vey, previously described

thence N 16° 49' W  
300.00 N. end center, monument of stone 3 ft. high.  
600.00 To Cor.No.1, the place of beginning.

BLUE BIRD

Beginning at Cor.No.1,  
Identical with Cor.No.2, Kentucky No.2 Lode, this sur-  
vey, previously described.  
Whence: the S.E. Cor. of Sec. 27, T 17 S, R 10 E, G. &  
S.R. M., bears N 36° 10' W, 1155.07 ft.

thence S 73° 11' W  
925.00 Center of gulch, running N.- N.E., 30 ft. wide.  
1500.00 To Cor.No.2,  
Identical with Cor.No.3, Mocking Bird No.2 Lode, unsur-  
veyed.

A pine post, 4  $\frac{1}{2}$  ft. long, 4 in. sq., set 1  $\frac{1}{2}$  ft. in the  
ground, Scribed: 2891-A, 3-Kentucky-2.  
2891-A, 4 Blue Bird.

SURVEY NO. 2891 A & B, (continued)

BLUE BIRD (continued).

Identical with Cor.No.4, Leader Lode, unsurveyed.  
A pine post, 4½ ft.long, 4 in.sq., set 1½ ft.in ground,  
with mound of stones, Scribed:- 2891-A, 2-Blue Bird.  
3-Mkng.Bd.-2.  
4-Leader.

3000.00 : thence N 73° 11'E  
600.00 S.end center, Monument of stone 3 ft.high.  
To Cor.No.3,

Identical with Cor.No.1, Leader lode, unsurveyed.  
" " Cor.No.1, Jumbo Lode, unsurveyed.  
A pine post, 4½ ft.long, 4 in.sq., set 1½ ft.in ground,  
with mound of stones, Scribed 2891-A, 3-Blue Bird.  
I-Leader,  
I-Jumbo.

Whence Cor.No.3, Lydia Lode, unsurveyed, bears S 70° 16'E,  
1203.00 ft.

Cor.No.6, Montezuma Lode, Lot No.37-A, bears S 29°  
17'E, 1865.44 ft.

390.00 Gulch, running N.E.  
748.00 S.W.Ban<sup>^</sup>k of wash.  
1500.00 To Cor.No.4,

Identical with Cor.No.3, Kentucky No.2 Lode, this survey,  
previously described.

300.00 N.end center.  
600.00 To Cor.No.1, the place of beginning.

Variation at all Corners - -13° 50'E

No bearing objects available except where specifically  
noted in connection with respective corners.

The exact corner points are marked by small nails  
driven in the tops of posts at exact point.

LODE LINES.

As near as can be determined from present developements,  
the veins of the several locations embraced in  
this claim, extend as follows from their respective discovery  
points:-

Kentucky No.1 Lode, 725.ft., N 16° 49'W, and 775.ft.,  
S 16° 49'E.

Kentucky No.2 Lode, 750.ft., N 16° 49'W, and 750.ft.,  
S 16° 49'E.

Blue Bird Lode, 1137.ft., N 16° 49'W, and 363.ft., S 16° 49'  
E.

KENTUCKY MILL-SITE. Survey No.2891-B.

Beginning at Cor.No.1,  
A pine post, 4½ ft.long, 4 in.sq., set 1½ ft.in ground,  
with mound of stones, Scribed I-2891-B,  
Whence:- Cor.No.1, Kentucky No.1 Lode, this survey,  
bears N 78° 3'W, 689.72 ft.  
the S.E.Cor., Sec.27, T 17 S, R 10 E, G. & S.R.M.  
bears S 68° 39'W, 990.40 ft.

156.10 Intersects W.bank of large wash. thence S 16° 49'E

364.81 Intersects S.boundary, Sec.26, T 17 S, R 10 E, G. & S.R.M. N 89° 22'E

465.10 Intersects E.bank of large wash. 1028.05 ft. from S.W.Cor. & S 89 22'W, 1626.67 ft. from S ¼ Cor.

720.10 " 750.00 To Cor.No.2, in big wash near E.bank.

A pine post, 4½ ft.long, 4 in.sq., set 1½ ft.in ground,  
with mound of stones, Scribed 2-2891-B.

KENTUCKY MILL SITE, Survey No.289I-B, (continued)

thence N 73° 11' E.  
 195.40 To Cor.No.3,  
 A pine post, 4½ ft.long, 4 in.sq., set 1½ ft. in the  
 ground, with mound of stones, Scribed 3-289I-B,  
 \_\_\_\_\_  
 thence N 2° 36' W  
 315.65 Intersects S. boundary Sec.26, T 17 S; R 10 E; G & S.R.M., N 89° 22' E  
 1312.23 ft. from S.W. Cor. and S 89° 22' W, 1342.49 ft. from S ¼ Cor  
 572.00 W. side of road, running N.  
 773.70 To Cor.No.4,  
 A pine post, 4½ ft.long, 4 in.sq., set 1½ ft. in ground,  
 with mound of stones, Scribed 4-289I-B.

\_\_\_\_\_ thence S 73° 11' W  
 30.00 Road, running N.  
 270.00 Center of big wash, 170 ft. wide.  
 385.40 To Cor.No.1, the place of beginning.

Containing 5.000 acres.

AREA.

Kentucky No.1 Lode, - - - - - 20.661 acres.  
 Kentucky No.2 Lode, - - - - - 20.661 acres.  
 Blue Bird Lode, - - - - - 20.661 acres.  
 Kentucky Mill Site, - - - - - 5.000 acres.

The survey of each lode and mill-site in this location is identical with the respective amended location of the lode, or location of mill-site, as staked upon the ground.

LOCATION.

This Survey is located in the S.W.¼ of Sec.26, the S.E.¼ of Sec.27, and the N.W.¼ of Sec.35, in T 17 S, R 10 E, G. & S.R. M. in the Papago Mining District, Pima County, Arizona.

EXPENDITURE OF FIVE HUNDRED DOLLARS.

I certify that the value of the labor and improvements made upon, or for the benefit of, each of the locations embraced in said mining claim by the claimant or its grantors is not less than five hundred dollars, and that said improvements consist of:-

Kentucky No.1

- No.1. The discovery shaft of the Kentucky No.1 Lode, on the center line 775.00 ft. N16° 49' W, from point 300. on line 4-I, a shaft 120. ft. deep, 5x6 ft. value \$1620.00  
 An undivided ½ interest is assigned to this claim.  
 value - - - - - \$810.00
- No.2. A shaft, which bears S 21° 10' W, 350. ft. from Cor.No.3 is 10. ft. deep, 4x6 ft. value - - - - - \$50.00

SURVEY NO. 2891 A & B, (Continued)

EXPENDITURE OF FIVE HUNDRED DOLLARS, (Continued).

No. 3. A shaft, which bears N 72° 5' E, 247. ft., from point 490.57' on line 1-2, is 80. ft. deep, 4x6 ft.  
value - - - - - \$900.00

Kentucky No. 2

No. 1. Discovery shaft, on center line, N 16° 49' W, 750.00 ft from point 300.00' on line 2-3, is 10. ft. deep, 4x6 ft.  
value - - - - - \$50.00

Note: An undivided 1/2 interest in shaft No. 1, Kentucky No. 1 Lode, previously described,  
value - - - - - \$810.00

Blue Bird Lode.

No. 1. Discovery shaft, on center line, N 16° 49' W, 363. ft. from point 300.00' on line 2-3, is 53. ft. deep, 4x6', with drifts 10. ft. S., and 12. ft. N., from the 15. ft. level, and drifts 25. ft. West and 48. ft. N., from bottom, 4x6'.  
value - - - - - \$1600.00

Note. Shaft No. 1, Kentucky No. 1 Lode, being designed as the main working shaft for the vein forming the center lode of the Kentucky No. 1 and Kentucky No. 2 Lode claims, is well situated for that purpose, such that by drifting along the vein in opposite directions, both claims may be advantageously developed and ore extracted therefrom. The bottom of this shaft is below the surface of both claims. Therefore an undivided 1/2 interest is assigned to each claim, but no interest is assigned to the Blue Bird Lode of this group, as it is located at too great a distance from shaft, to make drifting from same practical, and already has a working shaft of its own.

OTHER IMPROVEMENTS.

A machine shop, the N.E. Cor. of which bears S 7° 9' W, 69.27 ft. from point 572.37' on line 3-4, Kentucky Mill-Site, is 28x20. ft., of frame and iron.

A house, the S.E. Cor. of which bears S 30° 42' W, 63.85 ft. from point 572.37' on line 3-4, Kentucky Mill-Site, is 12x28 1/2 ft., of frame and iron, joining on W. side a camp building, 36x40 ft., of adobe, cement plastered, and galvanized iron roof.

A house, the N.E. Cor. of which bears S 80° 39' W, 68.17 ft. from point 572.37' on line 3-4, Kentucky Mill-Site, is 14x16 ft. of frame and canvas.

A house, the S.E. Cor. of which bears N 78° 35' W, 81.05 ft. from point 572.37' on line 3-4, Kentucky Mill-Site, is 30x33', adobe with galv. iron roof.

Stable, the S.W. Cor. of which bears N 45° 40' W, 118.00 ft. from point 572.37' on line 3-4, Kentucky Mill-Site, is 21x26', with shed on W. end 12x9 1/2', of frame and iron.

Well, bears N 87° 13' W, 137. ft. from Cor. No. 3, Kentucky Mill-Site, is 80. ft. deep, 5x5' to 20. ft. level, thence 4x5' to bottom, with wind mill, tank, and pipe to house.

INSTRUMENT.

This survey was made with Buff & Buff Transit No. 6672. The courses were deflected from the true meridian as determined by direct solar observations. Distances were measured with 100. ft. and 300. ft. steel tapes.

## SURVEY NO. 2891 A &amp; B. (Continued)

## REPORT.

The boundary lines, of each location in this claim were run directly upon the ground. All tie lines were run, either directly upon the ground, or by traverses run upon the ground and submitted in a separate report herewith.

The S.E. Cor. of Sec. 27, T 17 S, R 10 E, G & S.R. M., is a flat stone set on end N & S, scribed ( I ) on S. side, and ( II ) on E. side, with mound of stones adjoining.

The E.  $\frac{1}{4}$  Cor. of Sec. 27, T 17 S, R 10 E, G & S.R. M., is a flat stone set N & S, scribed (  $\frac{1}{4}$  ).

The S.  $\frac{1}{4}$  Cor. of Sec. 26, T 17 S, R 10 E, G. & S.R. M., is a stone 1 ft. above ground, with (  $\frac{1}{4}$  ) chiseled on N. face.

Cor. No. 3, Lydia Lode, unsurveyed, Wm. Dahncke, claimant, is a redwood post, 5 $\frac{1}{2}$  ft. long, 4 in. sq., set 1 $\frac{1}{2}$  ft. in ground with mound of stones, scribed 3-LYDIA.

Cor. No. 6, Montezuma Lode, Lot No. 37 A, is a small pile of stones with old post hole in center. Monument is indefinite through age, but conforms with the N. End Center and Cor. No. 1, also on the ground.

NOTE. The location certificate of the Kentucky Mill-Site gives the N. end line as 390.00 ft. long, and the S. end line as 200.00 ft. long. This is in error, as the N. end line (line 4-1) as marked upon the ground, is 385.40 ft. long, and the S. end line (line 2-3) is 195.40 ft. long. The correct distances are given in these field notes.

All Corners of the Lone Star, Mocking Bird No. 1, Mocking Bird No. 2, Leader, and Jumbo Lode, unsurveyed, Lincoln Consolidated Mining Company, Claimant, are monuments of stone, 3 ft. high, with 4x4' pine posts in center.

Cor. No. 3, Daisy Lode, Survey No. 2890, is a pine post, 4 $\frac{1}{2}$  ft. long, 4 in. sq., set 1 $\frac{1}{2}$  ft. in ground, with mound of stone, Scribed 2890, 3-DAISY.

## Adjoining Claims.

This survey is bounded on the west by the Lone Star, Mocking Bird No. 1 and Mocking Bird No. 2 lodes, unsurveyed, and on the south and southeast by the Leader and Jumbo lodes, unsurveyed, Lincoln Consolidated Mining Co., claimant.

Paul E. Fernald.

U. S. Mineral Surveyor.

# FINAL OATHS FOR SURVEYS.

## LIST OF NAMES.

A list of the names of the individuals employed by Paul E. Fernald

United States Mineral Surveyor, to assist in running, measuring, and marking the lines, corners, and boundaries described in the foregoing field notes of the survey of the mining claim of

Lincoln Consolidated Mining Company.

known as the Kentucky No. 1, Kentucky No. 2, Blue Bird Lodes, and  
and showing the respective capacities in which they acted. Kentucky Mill site.

William M. Dahucke, Chainman.

....., Chainman.

....., Axman.

....., Flagman.

## FINAL OATHS OF ASSISTANTS.

We, I William M. Dahucke,

and ....., do solemnly swear that <sup>I</sup>~~we~~ assisted Paul E. Fernald

....., United States Mineral Surveyor, in marking the corners and surveying

the boundaries of the mining claim of

Lincoln Consolidated Mining Company

known as the Kentucky No. 1, Kentucky No. 2, Blue Bird Lodes, and  
Kentucky Mill site.

represented in the foregoing field notes as having been surveyed by said mineral surveyor and under his

direction; and that said survey has been in all respects, to the best of <sup>my</sup>~~our~~ knowledge and belief, faithfully

and correctly executed, and the corner and boundary monuments established according to law and the instruc-

tions furnished by the United States Surveyor-General for Arizona.

William M. Dahucke, Chainman.

....., Chainman.

....., Axman.

....., Flagman.

Subscribed and sworn to by the above-named persons before me this 24th

day of April, ....., 19 11.

My commission expires  
Sept. 6, 1911.

A. B. Coulver

.....  
Notary Public.



FINAL OATH OF U. S. MINERAL SURVEYOR.

I, Paul E. Fernald, U. S. Mineral Surveyor,  
do solemnly swear that, in pursuance of instructions received from the United States  
Surveyor General for Arizona, dated  
February 11, 1911, I have, in strict conformity to the laws of the  
United States, the official regulations and instructions thereunder, and the instructions  
of said Surveyor General, faithfully and correctly executed the survey of the Mining  
Claim of Lincoln Consolidated Mining Company  
, known as the  
Kentucky No. 1, Kentucky No. 2, Blue Bird Lodes, and  
Kentucky Mill-site Papago Mining District,  
Pima County, Arizona, in Sections  
26, 27, 35, Township No. 17 S, Range No. 10 E  
and designated as Survey No. 2891 A & B, as represented  
in the foregoing field notes, which accurately show the boundaries of said mining claim  
as distinctly marked by monuments on the ground, and described in the attached copy  
of the location certificate, which was received by me from the Surveyor General with  
said instructions, and that all the corners of said survey have been established and per-  
petuated in strict accordance with the law, official regulations and instructions there-  
under; and I do further solemnly swear that the foregoing are the true and original  
field notes of said survey and my report therein, and that the labor expended and  
improvements made upon said mining claim by claimant or its grantors  
are as therein fully stated, and that the character, extent, location, and itemized value  
thereof are specified therein with particularity and full detail, and that no portion of  
said labor or improvements so credited to this claim has been included in the estimate  
of expenditures upon any other claim.

Paul E. Fernald.  
U. S. Mineral Surveyor.

Subscribed and sworn to by the said Paul E. Fernald,  
U. S. Mineral Surveyor, before me K. B. Culver,  
this 1st  
day of May, 1911.

My commission expires K. B. Culver.  
Sept. 6, 1911.  
Notary Public.

JUL 22 1910

# A M E N D E D Notice of Mining Location LODE CLAIM

**To All Whom it May Concern :**

This Mining Claim, the name of which is the.....Kentucky...No....1.....  
Mining Claim, situate on lands belonging to the United States of America, and in which there are valuable  
mineral deposits, was entered upon and located for the purposes of exploration and purchase by

The Lincoln Consolidated Mining Co., a corporation.....  
chartered under the laws of Arizona.....

(Locator must insert either "a citizen of the United States," or "who has declared his intention to become a citizen of the United States")  
the undersigned, on the.....1st.....day of.....July.....1910.....

The length of this claim is.....1500.....feet,  
and.....we.....claim.....725.....feet  
in a.....Northrly.....direction and.....  
.....775.....feet in a.....Southerly.....direction from  
the center of the discovery shaft, at which this notice is posted, lengthwise of the claim, together with...  
.....300.....feet in width of the surface grounds, on each side of the center of said  
claim. The general course of the lode deposit and premises is from the.....South.....  
to the.....North.....

The claim is situated and located in the.....Papago.....Mining District, in  
.....Pima.....County, in the Territory of Arizona, about.....5400 feet.....  
in a.....North by North Westerly.....direction from.....Steven's Ranch.....  
House in the North West Corner of the Sierrita Mts. and  
joins the Kentucky No. 11. on the South.

The surface boundaries of the claim are marked upon the ground as follows: Beginning at

.....  
a monument of stone  
at a point in a.....Northrly.....direction.....725.....feet from  
the discovery shaft (at which this notice is posted) being in the center of the.....North.....  
end line of said claim; thence.....S. 73° 11' W. 300.....feet to a monument of.....  
stone.....being the.....North West.....corner of said claim; thence  
.....S. 16° 49' E. 1500.....feet to a.....Monument of stone.....being at the  
South West.....corner of said claim; thence.....N. 73° 11' E. 300.....feet  
to a Monument of stone.....at the center of the.....South.....end of said claim  
thence.....N. 73° 11' E. 300.....feet to a.....monument of stone.....being at the  
South East.....corner of said claim; thence.....N. 16° 49' W.....  
.....1500.....feet to a monument of stone.....at the  
.....North East.....corner of said claim; thence.....S. 73° 11' W. 300.....  
feet to the place of beginning.

All done under the provisions of Chapter Six; of Title XXXII, of the Revised Statutes of the United States, and of an Act of the General Assembly of Arizona, entitled "An Act to Revise and Codify the Laws of the Territory of Arizona," approved March 16, 1901.

This is an amended Location Notice of the.....Flyer.....  
Mining Claim, located by.....W. J. Corbett.....  
.....on the day of.....Sept. 8th.....  
.....1904....., and recorded in Book.....J. J.....of Records of Mines, at  
page.....654.....in the office of the County Recorder of the aforesaid county of.....Pima.....  
to which reference is hereby made, and this Amended Location notice is made and posted to correct errors in  
the description in the said original Location Notice.

Dated and posted on the ground this.....1st.....day of.....July.....1910.....

.....Lincoln Consolidated Mining Co.  
By Chas. E. Gill Vice Pres

SECTIONS I-II.—INC. LOCATION OF CLAIMS

Be it enacted by the Legislative Assembly of the Territory of Arizona:


SECTION 1. On the discovery of mineral in places on the public domain of the United States, the same may be located as a mineral claim by the discoverer for himself, for himself and others, or for others.
SECTION 2. Such location shall be made by erecting at or contiguous to the point of discovery, a conspicuous monument of stones not less than three (3) feet in height, or an upright post securely fixed, projecting at least four (4) feet above the ground, in which monument of stones or on which post, there shall be posted a location notice, which shall be signed by the name or names of the locator or locators.
SECTION 3. Until each and all of the above specified things shall have been done no right thereto shall be acquired.
SECTION 4. From the time of the location of a mining claim as above specified, the locator shall be allowed ninety (90) days within which to do or cause to be done, the following things: First, to cause to be recorded in the office of the County Recorder of the county in which the claim is situated, a copy of the location notice; second, to sink a discovery shaft in the claim to the depth of at least ten (10) feet from the lowest part of the rim of the shaft at the surface, and deeper if necessary until there is discovered in said shaft mineral in place; third, to monument the claim on the ground so that its boundaries can be readily traced.
SECTION 5. The failure to do all the things enumerated in this section in the time and space specified shall be construed into an abandoning of the claim, and all right thereto of the discoverer and locator shall be forfeited.
SECTION 6. Such surface boundaries shall be marked by six (6) substantial posts projecting at least four (4) feet above the surface of the ground, or by substantial stone monuments at least three (3) feet high, to-wit: One at each corner of said claim, and one at the center of each end line thereof.
SECTION 7. Any open-cut, adit or tunnel which shall be made as above provided for as a part of the location of a lode mineral claim, and which shall be equal in amount of work to a shaft ten (10) feet deep and four (4) feet wide by six (6) feet long, and which shall cut the lode or mineral in place at a depth of ten (10) feet from the surface, shall be equivalent as a discovery work to a shaft sunk from the surface.
SECTION 8. Location notice may be amended at any time, and the monument changed to correspond with the amended location; provided, that no change shall be made that will interfere with the rights of others.
SECTION 9. The amount of assessment or representation work or improvements to be done or made during each year, after the completion of the location as heretofore provided, and the time for doing the same shall be as provided by the laws of the United States.
SECTION 10. Within three (3) months after the expiration of the period of the time fixed for the performance of annual labor, or the making of such improvements upon any mining claim, the person on whose behalf such work or improvements was made, or some person for him knowing the facts, may make a record in the office of the County Recorder of the county wherein such claim is situated, an affidavit in substance as follows:

TERRITORY OF ARIZONA,

being duly sworn deposes and says that he is a citizen of the United States and more than twenty-one years of age, resides at... County, Arizona, Territory, and is personally acquainted with the mining claim known as... Mining District, Arizona, Territory, the location notice of which is recorded in the office of the County Recorder of said County, in book... of Records of Mines, at page... That between the... day of... A. D. and the... day of... A. D. at least... dollars worth of work and improvements were done and performed upon said claim, not including the location work of said claim. Such work and improvements were made by and at the expense of... owners of said claim, for the purpose of complying with the laws of the United States, pertaining to assessments of annual work, and (here name the owners of men who worked upon the claim in doing the work) were the men employed by said owner, and who labored upon said claim, did said work and improvements, the same being as follows, to-wit: (Here describe the work done).

Subscribed and sworn to before me, this... day of... A. D. My commission as Notary Public expires on the... day of... A. D. Notary Public.

SECTION 11. Such affidavit, when so recorded, shall be prima facie evidence of the performance of such labor or the making of such improvements, and said original affidavit, after it has been recorded, or a certified copy of record of same, or the record of same, shall be received as evidence accordingly by the courts of the Territory. The relocation of forfeited or abandoned lode claims shall only be made by sinking a new discovery shaft and fixing the boundary in the same manner and to the same extent as is required in making an original location; or the relocator may sink the original discovery shaft ten (10) feet deeper than it was at the commencement of such location, and shall erect new, or make the old monuments the same as originally required. In either case a new location monument shall be erected, and the location notice shall state if the whole or any part of the new location is located as abandoned property, else it shall be void.



The above diagram is to give the locator a general idea of the plan of location under new law. Your discovery shaft may be in the center of claim, or any distance from either end you desire. In the diagram we have placed it 500 feet from one end and 1000 feet from the other. In description, be careful to state locality of claim with reference to some natural object, or permanent monument, so as to identify the claim.

TERRITORY OF ARIZONA, } ss. County of... County Recorder in and for the County and Territory aforesaid; do hereby certify that the within instrument was filed for record at... o'clock... M. on this... day of... 190..., and duly recorded in Book No. ... of... Records of... County, Arizona, at pages... WITNESS my hand and official seal the day and year first above written.

County Recorder.

AMENDED LODGE CLAIM Notice of Forfeiture. Filed and Recorded at request of Chas E Gill July 22 A. D. 1900 at 4:30 P. M. Book L & Record of Mines Pages 2 & 10 By Ben H. Bennett County Recorder Deputy Recorder.

28912413 10

# A M E N D E D Notice of Mining Location

## LODE CLAIM

### To All Whom it May Concern :

This Mining Claim, the name of which is the Kentucky No. 2 Mining Claim, situate on lands belonging to the United States of America, and in which there are valuable mineral deposits, was entered upon and located for the purposes of exploration and purchase by

The Lincoln Consolidated Mining Co., a corporation chartered under the laws of Arizona

(Locator must insert either "a citizen of the United States," or "who has declared his intention to become a citizen of the United States") the undersigned, on the 1st day of July 1910

The length of this claim is 1500 feet, and we claim 750 feet in a Northerly direction and

750 feet in a Southerly direction from the center of the discovery shaft, at which this notice is posted, lengthwise of the claim, together with

300 feet in width of the surface grounds, on each side of the center of said claim. The general course of the lode deposit and premises is from the south to the North

The claim is situated and located in the Papago Mining District, in Pima County, in the Territory of Arizona, about 3900 Feet in a North by North Westerly direction from Steven's Ranch House, in the North west Corner of the Sierrita Mts.

The surface boundaries of the claim are marked upon the ground as follows: Beginning at

a monument of stone at a point in a Northerly direction 750 feet from the discovery shaft (at which this notice is posted) being in the center of the North end line of said claim; thence S. 73° 11' W. 300 feet to a Monument of stone being the North West corner of said claim; thence S. 16° 49' E. 1500 feet to a monument of stone being at the South West corner of said claim; thence N. 73° 11' E. 300 feet to a monument of stone at the center of the South end of said claim thence N. 73° 11' E. 300 feet to a monument of stone being at the South East corner of said claim; thence N. 16° 49' W. 1500 feet to a monument of stone at the North East corner of said claim; thence S. 73° 11' W. 300 feet to the place of beginning.

All done under the provisions of Chapter Six; of Title XXXII, of the Revised Statutes of the United States, and of an Act of the General Assembly of Arizona, entitled "An Act to Revise and Codify the Laws of the Territory of Arizona," approved March 16, 1901.

This is an amended Location Notice of the Garcia No. 2 Mining Claim, located by D. J. Pogue and V. M. Cole on the day of March 23rd 1904, and recorded in Book J. J. of Records of Mines, at page ....., in the office of the County Recorder of the aforesaid county of ..... to which reference is hereby made, and this Amended Location notice is made and posted to correct errors in the description in the said original Location Notice.

Dated and posted on the ground this 1st day of July 1910

L I N C O L N C O N S O L I D A T E D M I N I N G C O .

BY Chas. E. Gill Vice Pres

An Act to Codify and Revise the Laws of the Territory of Arizona

SECTIONS I-II.—INC. LOCATION OF CLAIMS

Be it enacted by the Legislative Assembly of the Territory of Arizona:

SECTION 1. On the discovery of mineral in places on the public domain of the United States, the same may be located as a mineral claim by the discoverer for himself, for himself and others, or for others.
SECTION 2. Such location shall be made by erecting at or contiguous to the point of discovery, a conspicuous monument of stones not less than three (3) feet in height, or an upright post securely fixed, projecting at least four (4) feet above the ground, in which monument of stones or on which post, there shall be posted a location notice, which shall be signed by the name or names of the locator or locators.
SECTION 3. Until each and all of the above specified things shall have been done no right thereto shall be acquired.
SECTION 4. From the time of the location of a mining claim as above specified, the locator shall be allowed ninety (90) days within which to do or cause to be done, the following things: First, to cause to be recorded in the office of the County Recorder of the county in which the claim is situated, a copy of the location notice; second, to sink a discovery shaft in the claim to the depth of at least ten (10) feet from the lowest part of the rim of the shaft at the surface, and deeper if necessary until there is discovered in said shaft mineral in place; third, to monument the claim on the ground so that its boundaries can be readily traced.
SECTION 5. The failure to do all the things enumerated in this section in the time and space specified shall be construed into an abandoning of the claim, and all right thereto of the discoverer and locator shall be forfeited.
SECTION 6. Such surface boundaries shall be marked by six (6) substantial posts projecting at least four (4) feet above the surface of the ground, or by substantial stone monuments at least three (3) feet high, to-wit: One at each corner of said claim, and one at the center of each end line thereof.
SECTION 7. Any open-cut, adit or tunnel which shall be made as above provided for as a part of the location of a lode mineral claim, and which shall be equal in amount of work to a shaft ten (10) feet deep and four (4) feet wide by six (6) feet long, and which shall cut the lode or mineral in place at a depth of ten (10) feet from the surface, shall be equivalent as a discovery work to a shaft sunk from the surface.
SECTION 8. Location notice may be amended at any time, and the monument changed to correspond with the amended location; provided, that no change shall be made that will interfere with the rights of others.
SECTION 9. The amount of assessment or representation work or improvements to be done or made during each year, after the completion of the location as heretofore provided, and the time for doing the same shall be as provided by the laws of the United States.
SECTION 10. Within three (3) months after the expiration of the period of the time fixed for the performance of annual labor, or the making of such improvements upon any mining claim, the person on whose behalf such work or improvements was made, or some person for him knowing the facts, may make a record in the office of the County Recorder of the county wherein such claim is situated, an affidavit in substance as follows:

TERRITORY OF ARIZONA,

ss.

being duly sworn deposes and says that he is a citizen of the United States and more than twenty-one years of age, resides at ... in ... County, Arizona, Territory, and is personally acquainted with the mining claim known as ... Mining District, Arizona, Territory, the location notice of which is recorded in the office of the County Recorder of said County, in book ... of Records of Mines, at page ... That between the ... day of ... A. D. and the ... day of ... A. D. at least ... dollars worth of work and improvements were done and performed upon said claim, not including the location work of said claim. Such work and improvements were made by and at the expense of ... owners of said claim, for the purpose of complying with the laws of the United States, pertaining to assessments of annual work, and (here name the owners of men who worked upon the claim in doing the work) were the men employed by said owner, and who labored upon said claim, did said work and improvements, the same being as follows, to-wit: (Here describe the work done).

(Signature)

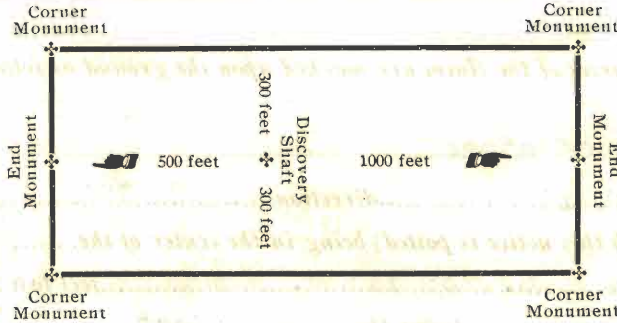
Subscribed and sworn to before me, this ... day of ... A. D.

My commission as Notary Public expires on the ... day of ... A. D.

Notary Seal)

Notary Public.

SECTION 11. Such affidavit, when so recorded, shall be prima facie evidence of the performance of such labor or the making of such improvements, and said original affidavit, after it has been recorded, or a certified copy of record of same, or the record of same, shall be received as evidence accordingly by the courts of the Territory. The relocation of forfeited or abandoned lode claims shall only be made by sinking a new discovery shaft and fixing the boundary in the same manner and to the same extent as is required in making an original location; or the locator may sink the original discovery shaft ten (10) feet deeper than it was at the commencement of such location, and shall erect new, or make the old monuments the same as originally required. In either case a new location monument shall be erected, and the location notice shall state if the whole or any part of the new location is located as abandoned property, else it shall be void.



The above diagram is to give the locator a general idea of the plan of location under new law. Your discovery shaft may be in the center of claim, or any distance from either end you desire. In the diagram we have placed it 500 feet from one end and 1000 feet from the other. In description, be careful to state locality of claim with reference to some natural object, or permanent monument, so as to identify the claim.

TERRITORY OF ARIZONA,

ss.

County of .....

County Recorder in and for the County and

Territory aforesaid; do hereby certify that the within instrument was filed for record at ... o'clock

... M. on this ... day of ... 190..., and duly recorded in Book No.

... of ... Records of ... County, Arizona, at pages ...

WITNESS my hand and official seal the day and year first above written.

County Recorder.

AMENDED Notice of Forfeiture. LODE CLAIM

Dated

190

Filed and Recorded at request of

Handwritten signature

July 22 A. D. 1900

at

Handwritten signature

Book

Handwritten signature

Pages

235

By

Handwritten signature

Deputy Recorder.

Handwritten signature

JUL 25 1910

AMENDED  
Notice of Mining Location  
LODE CLAIM

To All Whom it May Concern :

This Mining Claim, the name of which is the ..... Blue Bird .....  
Mining Claim, situate on lands belonging to the United States of America, and in which there are valuable  
mineral deposits, was entered upon and located for the purposes of exploration and purchase by  
..... The Lincoln Consolidated Mining Co., a corporation .....  
..... chartered under the laws of Arizona .....  
(Locator must insert either "a citizen of the United States," or "who has declared his intention to become a citizen of the United States")  
the undersigned, on the ..... 1st ..... day of ..... June ..... 19010..

The length of this claim is ..... 1500 ..... feet,  
and ..... we ..... claim ..... 1137 ..... feet  
in a ..... Northerly ..... direction and .....  
..... 363 ..... feet in a ..... Southerly ..... direction from  
the center of the discovery shaft, at which this notice is posted, lengthwise of the claim, together with...  
..... 300 ..... feet in width of the surface grounds, on each side of the center of said  
claim. The general course of the lode deposit and premises is from the ..... South .....  
to the ..... North .....

The claim is situated and located in the ..... Papago ..... Mining District, in  
..... Pima ..... County, in the Territory of Arizona, about ..... 2150 feet .....  
in a ..... north westerly ..... direction from ..... Steven's Ranch  
House, in the North West Corner of the Sierrita Mts. and  
joins the Kentucky No. 2 on the North. ....

The surface boundaries of the claim are marked upon the ground as follows: Beginning at  
a monument of stone .....

at a point in a ..... Northerly ..... direction ..... 1137 ..... feet from  
the discovery shaft (at which this notice is posted) being in the center of the ..... North .....  
end line of said claim; thence ..... S. 73° 11' W. .... feet to a ..... Monument of  
..... stone ..... being the ..... North West ..... corner of said claim; thence  
..... S. 16° 49' E. 1500 ..... feet to a ..... monument of stone ..... being at the  
..... South West ..... corner of said claim; thence ..... N. 73° 11' E. 300 ..... feet  
to a ..... monument of stone ..... at the center of the ..... South ..... end of said claim  
thence ..... N. 73° 11' E. 300 ..... feet to a ..... Monument of stone ..... being at the  
..... South East ..... corner of said claim; thence ..... N. 16° 49' W. ....  
..... 1500 ..... feet to a ..... Monument of stone ..... at the  
..... North East ..... corner of said claim; thence ..... S. 73° 11' W. 300 .....  
feet to the place of beginning.

All done under the provisions of Chapter Six; of Title XXXII, of the Revised Statutes of the United  
States, and of an Act of the General Assembly of Arizona, entitled "An Act to Revise and Codify the Laws of  
the Territory of Arizona," approved March 16, 1901.

This is an amended Location Notice of the ..... Garcia No. 1, .....  
Mining Claim, located by ..... D. J. Pogue and V. W. Cole .....  
..... on the day of ..... March 23rd .....  
..... 1904, and recorded in Book ..... J. J. ..... of Records of Mines, at  
page 345, in the office of the County Recorder of the aforesaid county of .....  
to which reference is hereby made, and this Amended Location notice is made and posted to correct errors in  
the description in the said original Location Notice.

Dated and posted on the ground this ..... 1st ..... day of ..... July ..... 19010..

..... LINCOLN CONSOLIDATED MINING CO. ....  
By Chas E. Gill. Vic Pres .....

# An Act to Codify and Revise the Laws of the Territory of Arizona

## SECTIONS I-II.-INC. LOCATION OF CLAIMS

Be it enacted by the Legislative Assembly of the Territory of Arizona:

SECTION 1. On the discovery of mineral in places on the public domain of the United States, the same may be located as a mineral claim by the discoverer for himself, for himself and others, or for others.

SECTION 2. Such location shall be made by erecting at or contiguous to the point of discovery, a conspicuous monument of stones not less than three (3) feet in height, or an upright post securely fixed, projecting at least four (4) feet above the ground, in which monument of stones or on which post, there shall be posted a location notice, which shall be signed by the name or names of the locator or locators. The location notice must contain: First, the name of the claim located; second, the name or names of the locators; third, the date of the location; fourth, the length and width of the claim in feet and the distance in feet from the point of discovery to each end of the claim; fifth, the general course of the claim; sixth, the locality of the claim with reference to some natural object or permanent monument whereby the claim can be identified.

SECTION 3. Until each and all of the above specified things shall have been done no right thereto shall be acquired.

SECTION 4. From the time of the location of a mining claim as above specified, the locator shall be allowed ninety (90) days within which to do or cause to be done, the following things: First, to cause to be recorded in the office of the County Recorder of the county in which the claim is situated, a copy of the location notice; second, to sink a discovery shaft in the claim to the depth of at least ten (10) feet from the lowest part of the rim of the shaft at the surface, and deeper if necessary until there is discovered in said shaft mineral in place; third, to monument the claim on the ground so that its boundaries can be readily traced.

SECTION 5. The failure to do all the things enumerated in this section in the time and space specified shall be construed into an abandoning of the claim, and all right thereto of the discoverer and locator shall be forfeited.

SECTION 6. Such surface boundaries shall be marked by six (6) substantial posts projecting at least four (4) feet above the surface of the ground, or by substantial stone monuments at least three (3) feet high, to-wit: One at each corner of said claim, and one at the center of each end line thereof.

SECTION 7. Any open-cut, adit or tunnel which shall be made as above provided for as a part of the location of a lode mineral claim, and which shall be equal in amount of work to a shaft ten (10) feet deep and four (4) feet wide by six (6) feet long, and which shall cut the lode or mineral in place at a depth of ten (10) feet from the surface, shall be equivalent as a discovery work to a shaft sunk from the surface.

SECTION 8. Location notice may be amended at any time, and the monument changed to correspond with the amended location; provided, that no change shall be made that will interfere with the rights of others.

SECTION 9. The amount of assessment or representation work or improvements to be done or made during each year, after the completion of the location as heretofore provided, and the time for doing the same shall be as provided by the laws of the United States.

SECTION 10. Within three (3) months after the expiration of the period of the time fixed for the performance of annual labor, or the making of such improvements upon any mining claim, the person on whose behalf such work or improvements was made, or some person for him knowing the facts, may make a record in the office of the County Recorder of the county wherein such claim is situated, an affidavit in substance as follows:

TERRITORY OF ARIZONA,

ss.

..... being duly sworn deposes and says that he is a citizen of the United States and more than twenty-one years of age, resides at..... County, Arizona, Territory, and is personally acquainted with the mining claim known as..... Mining District, Arizona, Territory, the location notice of which is recorded in the office of the County Recorder of said County, in book..... of Records of Mines, at page.....

That between the..... day of..... A. D..... and the..... day of..... A. D..... at least..... dollars worth of work and improvements were done and performed upon said claim, not including the location work of said claim. Such work and improvements were made by and at the expense of..... owners of said claim, for the purpose of complying with the laws of the United States, pertaining to assessments of annual work, and (here name the owners of men who worked upon the claim in doing the work) were the men employed by said owner, and who labored upon said claim, did said work and improvements, the same being as follows, to-wit: (Here describe the work done).

(Signature)


Subscribed and sworn to before me, this..... day of..... A. D.....

My commission as Notary Public expires on the..... day of..... A. D.....

Notary Seal

..... Notary Public.

SECTION 11. Such affidavit, when so recorded, shall be prima facie evidence of the performance of such labor or the making of such improvements, and said original affidavit, after it has been recorded, or a certified copy of record of same, or the record of same, shall be received as evidence accordingly by the courts of the Territory. The relocation of forfeited or abandoned lode claims shall only be made by sinking a new discovery shaft and fixing the boundary in the same manner and to the same extent as is required in making an original location; or the locator may sink the original discovery shaft ten (10) feet deeper than it was at the commencement of such location, and shall erect new, or make the old monuments the same as originally required. In either case a new location monument shall be erected, and the location notice shall state if the whole or any part of the new location is located as abandoned property, else it shall be void.



The above diagram is to give the locator a general idea of the plan of location under new law. Your discovery shaft may be in the center of claim, or any distance from either end you desire. In the diagram we have placed it 500 feet from one end and 1000 feet from the other. In description, be careful to state locality of claim with reference to some natural object, or permanent monument, so as to identify the claim.

TERRITORY OF ARIZONA,

ss.

County of.....

..... County Recorder in and for the County and Territory aforesaid; do hereby certify that the within instrument was filed for record at..... o'clock..... M. on this..... day of..... 190..., and duly recorded in Book No. .... of..... Records of..... County, Arizona, at pages.....

WITNESS my hand and official seal the day and year first above written.

County Recorder.

AMENDED  
Notice of Forfeiture.  
LODE CLAIM

Dated

190

Filed and Recorded at request of

Shaw E. Gill

July 16th A. D. 1900

at

4-30

P. M.

Book

L. R. Reed of Mines

Pages

239

Ben Henry  
County Recorder

By

D. M. Mitchell  
Deputy Recorder.

# Location Notice

JUL 23 1910

of

The Kentucky

## Mill-Site Claim and Water Right.

Know All Men by These Presents, That we the undersigned, have this day located a Mill-Site for the purpose of erecting suitable works for reducing the ores of the

Kentucky No. 1. Mining Claim,

situated in the Sierrita Mts. Papago Mining

District, Pima County, Arizona

Territory. The exterior boundaries of said Kentucky

Mill-Site Claim, are as follows, viz:

Commencing at a monument of stone at N. E. corner of claim, and running thence ~~in a westerly~~ direction, 466 1/2 feet to a monument of stone at N. W. corner of claim, thence in a southerly direction, 466 1/2 S. 73° 11' W., 390 feet to a monument of stone at North West Corner of Claim, thence S. 16° 49' E, 750 feet, to a monument of stone at S. W. Corner of claim, thence N. 73° 11' E., 200 ft. to a monument of stone at S. E. Corner of claim, thence N. 2° 36' W., 773.7 feet to a monument of stone at North East Corner of claim and point of beginning.

This claim contains less than five (5) acres, and borders on the side line of the Kentucky No. 2 Lode Claim on the West

That we have also located in connection with the said Mill-Site Claim \_\_\_\_\_ inches miners' measure of the water of this \_\_\_\_\_ under and in accordance with the laws of the Territory of Arizona, regulating the location and possession of water rights.

The dimensions of the ditch for diverting the water from its natural course at the head, being as follows: \_\_\_\_\_ wide at top, \_\_\_\_\_ wide at bottom, \_\_\_\_\_ in depth, with a uniform grade of \_\_\_\_\_ to the rod.

Dated on the ground this 1 st., \_\_\_\_\_ day of July 1910

Witness:

The Lincoln Consolidated Min. Co.

By Chas. E. Gill, Vice Pres.



TERRITORY OF ARIZONA.

COUNTY OF \_\_\_\_\_

ss.

I, \_\_\_\_\_ County Recorder in and for the County and Territory aforesaid, do hereby certify that the within instrument was filed for record at \_\_\_\_\_ o'clock, \_\_\_\_\_ M., on this \_\_\_\_\_ day of \_\_\_\_\_ 190\_\_\_\_, and duly recorded in Book No \_\_\_\_\_ of \_\_\_\_\_ Records of \_\_\_\_\_ County, Arizona, at pages \_\_\_\_\_

WITNESS my hand and official seal the day and year first above written.

\_\_\_\_\_  
County Recorder.

**Location Notice**

OF

**Mill-Site Claim and Water Right**

Dated \_\_\_\_\_ 190\_\_\_\_

Filed and recorded at the request of

*Chas. C. Gill*

*July 22* A. D. 190*0*  
at *4:30* M.

Book *2* mill sites

Pages *127*

*Wm. D. Dancy*  
County Recorder.

By \_\_\_\_\_  
Deputy Recorder.

*Paid No*  
*\$14.50 -*

*6191*

U. S. SURVEYOR GENERAL'S FINAL CERTIFICATE ON  
FIELD NOTES.

DEPARTMENT OF THE INTERIOR,

OFFICE OF U. S. SURVEYOR GENERAL,

Phoenix, Arizona,

December 27, 1911.

I, U. S. Surveyor General for Arizona,  
do hereby certify that the foregoing transcript of the Field Notes, return and approval  
of the Survey of the mining claim of  
Lincoln Consolidated Mining Company,  
, known as the KENTUCKY NO. 1, KENTUCKY NO. 2, BLUE BIRD  
Lodes and KENTUCKY Mill site situate in Papago  
Mining District, Pima County,  
Arizona, in Section s. 26, 27, 35, Township No. 17 S.,  
Range No. 10 E., and designated as Survey  
No. 2891 A & B, has been correctly copied from the originals on  
file in this office; that said Field Notes furnish such an accurate description of said  
mining claim as will, if incorporated into a patent, serve fully to identify the premises,  
and that such reference is made therein to natural objects or permanent monuments as  
will perpetuate and fix the *locus* thereof.

And I further certify that five hundred dollars' worth of labor has been expended  
or improvements made <sup>or for each of</sup> upon said mining claim<sup>s</sup> by claimant or its grantors, and  
that said improvements consist of 5 shafts and 4 drifts, total value  
\$4220.00. Shaft No. 1 on the Kentucky No. 1 lode is so sit-  
uated that both the Kentucky No. 1 and Kentucky No. 2 lodes  
may be advantageously developed therefrom, and an undivided  
one-half interest therein, \$210.00, is therefore properly cre-  
dited to each the Kentucky No. 1 and Kentucky No. 2 lodes, as  
the Blue Bird lode is located at too great a distance from said  
shaft to make drifting from same practical.  
and that no portion of said labor or improvements has been included in the estimate of  
expenditures upon any other claim.

I further certify that the plat thereof, filed in the U. S. Land Office at Phoenix,  
Arizona, is correct and in conformity with the foregoing Field Notes.

Frank S. Ingalls,

United States Surveyor General for Arizona.

4-687.

SURVEYOR-GENERAL'S CERTIFICATE OF APPROVAL OF FIELD  
NOTES AND SURVEY OF MINING CLAIM.

**Department of the Interior,**

OFFICE OF U. S. SURVEYOR-GENERAL,

Phoenix, Arizona,

December 27, 1911.

I, U. S. Surveyor-General for Arizona,

do hereby certify that the foregoing and hereto attached Field Notes and Return of the Survey of the  
Mining Claim of

Lincoln Consolidated Mining Company,

, known as the

KENTUCKY NO. 1, KENTUCKY NO. 2, BLUE BIRD Lodes and KENTUCKY Mill site,

situate in Papago mining district,

Pima County, Arizona,

in Section s 26, 27, 35, Township No. 17 South, Range No. 10 East,

, designated as Survey No. 2891 A & B,

executed by Paul E. Fernald, U. S. Deputy Mineral

Surveyor, March 22 - 28, 1911, under my instructions dated

February 11, 1911, have been critically examined and the necessary cor-

rections and explanations made, and the said Field Notes and Return, and the Survey they describe,

are hereby approved. A true copy of the copy of the location certificate filed by the applicant for

survey is included in the field notes.

*Frank S. Sigall*

U. S. Surveyor-General for Arizona.

UNITED STATES DEPARTMENT OF THE INTERIOR  
BUREAU OF LAND MANAGEMENT  
ARIZONA STATE OFFICE

9605 (942)  
M.S. 2891 A&B

---

NOTICE OF CANCELLATION OF MINERAL SURVEY

The Blue Bird, Kentucky No. 1, Kentucky No. 2 lodes and Kentucky Mill-Site, Mineral Survey No. 2891 A&B, located in sections 26, 27 and 35, Township 17 South, Range 10 East, Gila and Salt River Meridian, Arizona, are hereby canceled.


These claims have not been filed with the Arizona State Office, Bureau of Land Management, in accordance with Section 314, 90 STAT. 2769, (43 U.S.C. 1744).

This cancellation was necessitated to clear the record.

The Mineral Survey Plat should be noted as follows:

"Blue Bird, Kentucky No. 1, Kentucky No. 2 lodes and Kentucky Mill-Site, M.S. 2891 A&B were canceled May 8, 1992, by memo 9605 (942) M.S. 2891, which is now a part of the original field notes."

May 8, 1992  
Date

  
\_\_\_\_\_  
Chief Cadastral Surveyor of Arizona